



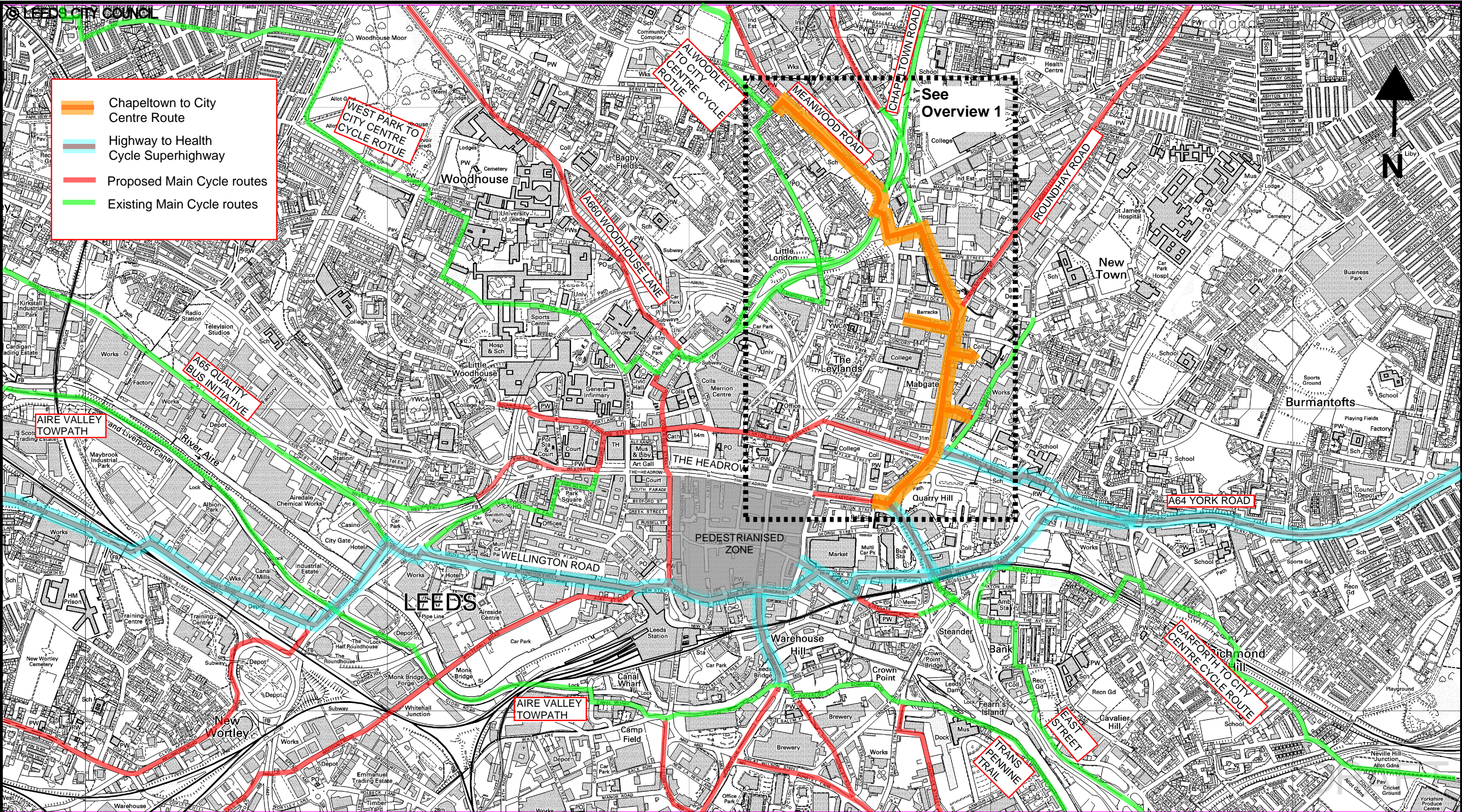


-  Chapeltown to City Centre Route
-  Highway to Health Cycle Superhighway
-  Proposed Main Cycle routes
-  Existing Main Cycle routes



CHAPELTOWN TO CITY CENTRE CYCLE ROUTE
OVERVIEW 2

This drawing is the property of Leeds City Council. It must only be used for the purpose for which it was originally supplied. It must not be copied, published or transmitted by any means to any third party, without the express permission of the originator. Modification or manipulation of all or part of this drawing is strictly forbidden unless specifically requested or approved by the originator.

	INITIALS	DATE	SCALE
DRAWN	MR	10/13	N.T.S
ACAD	MR	10/13	
CHECK			ORIGINAL SHEET SIZE A4



Leeds
CITY COUNCIL
HIGHWAYS AND TRANSPORTATION

DRAWING NUMBER:	OVERVIEW 2
DATE:	October 2013

(transport strategy) sustainable transport) top 30 32 cycle) top 32 2 (leeds) top 32 2 000 route 9 chapel) allerton to city centre) overview) 2013) superseded) overview) base) 4) due